

















Village of Oak Lawn Official Zoning Map

Community Development and Growth Management

Updated: February 10th, 2012

Legend

-  Oak Lawn Boundary
-  Parcels
- Zoning Districts**
-  C-1 General Business
-  C-2 General Service Business
-  C-3 Regional Shopping
-  M-1 Restricted Manufacturing
-  O Office
-  PK Parking
-  PL Parks
-  PL Schools
-  PL Village Property
-  PUD R-1 Planned R-1 Area
-  PUD R-2/R-3 Planned R-2 or R-3 Area
-  R-1 Single Family
-  R-2 Two Family
-  R-3 Multi Family


THE VILLAGE OF OAK LAWN
Assume no liability for the accuracy of the data delineated herein, either expressed or implied by the Village of Oak Lawn and its employees. This work is protected by the United States copyright Act of 1976 (17 U.S.C. Sec. 101 et seq). Reproduction of this map is prohibited under Federal Copyright Law, without written permission through the Department of Community Development and Growth Department in the Village of Oak Lawn.
Map Created By:
Community Development and Growth Management, JT
Updated: February 10, 2012

